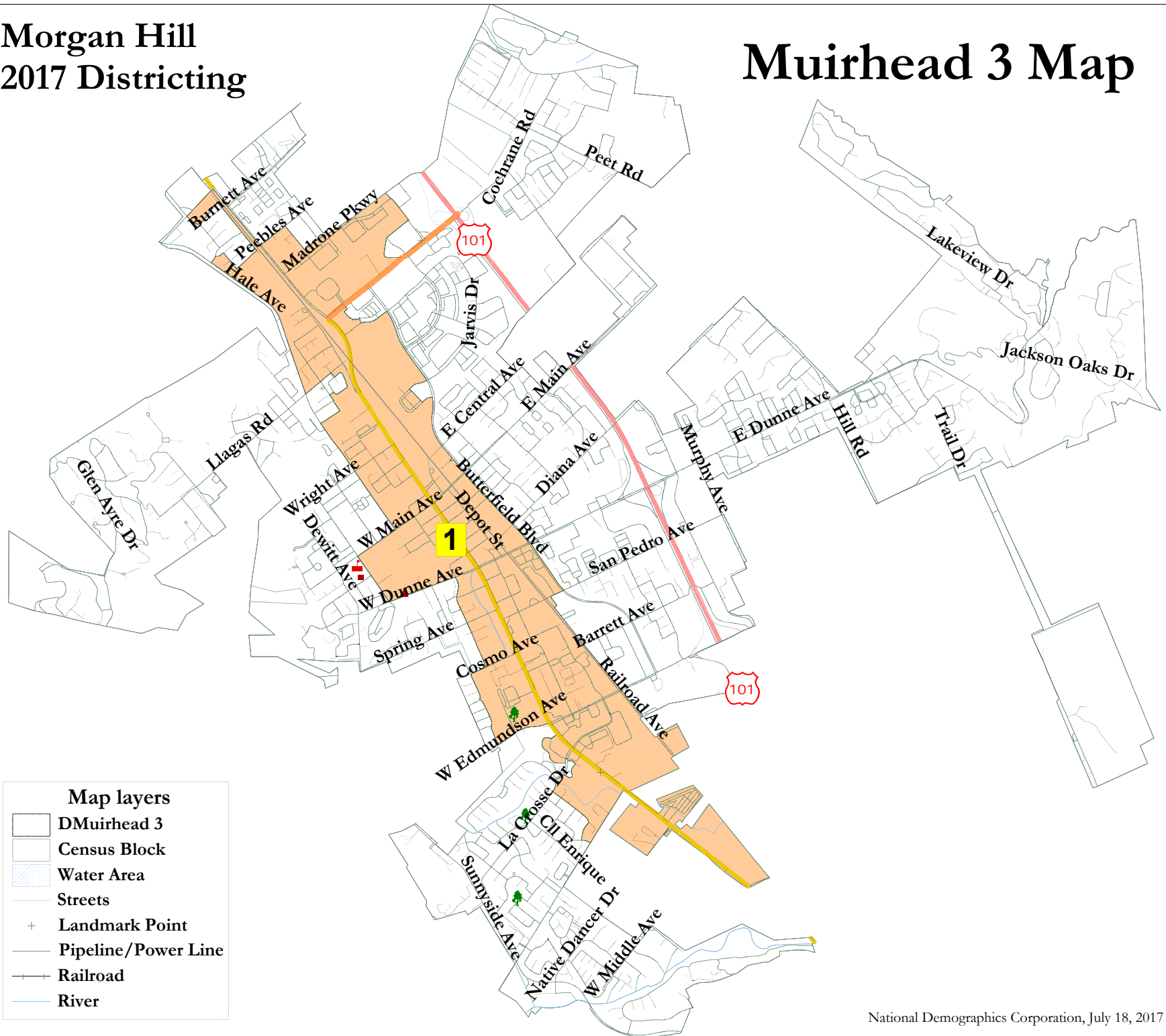










Morgan Hill 2017 Districting

Muirhead 3 Map



Map layers	
	DMuirhead 3
	Census Block
	Water Area
	Streets
	Landmark Point
	Pipeline/Power Line
	Railroad
	River