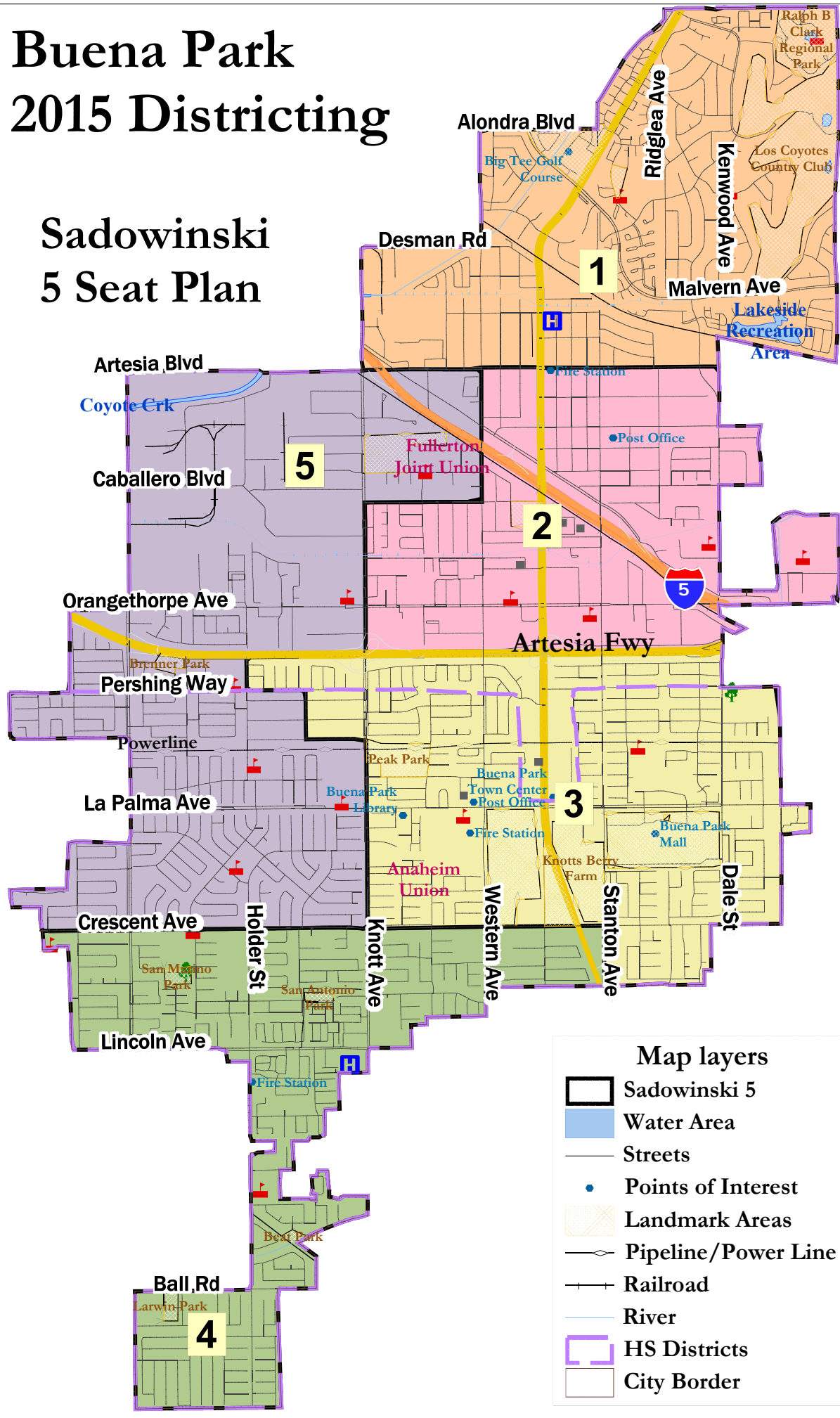












Buena Park 2015 Districting

Sadowinski 5 Seat Plan



Map layers

-  Sadowinski 5
-  Water Area
-  Streets
-  Points of Interest
-  Landmark Areas
-  Pipeline/Power Line
-  Railroad
-  River
-  HS Districts
-  City Border