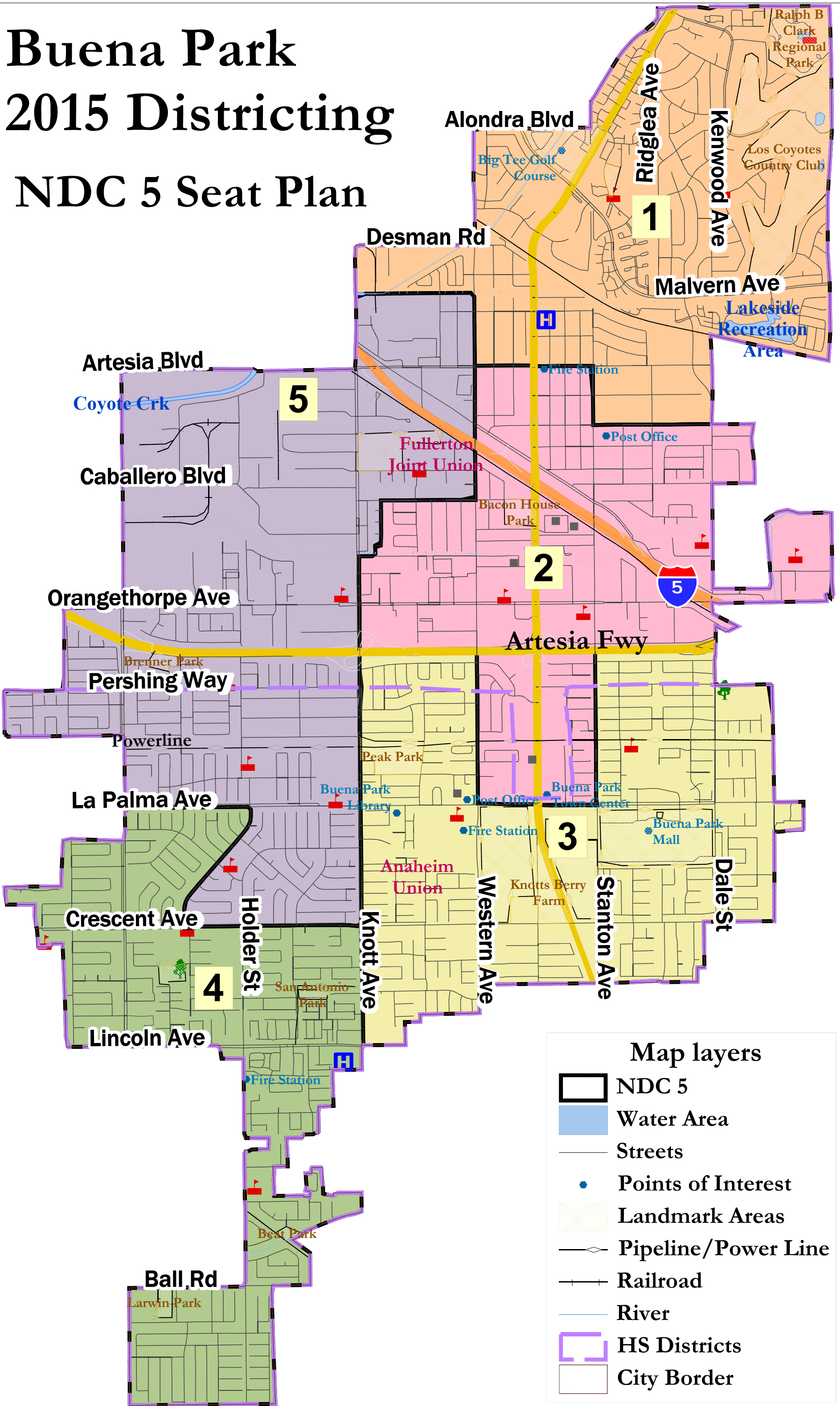





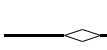






# Buena Park 2015 Districting NDC 5 Seat Plan



### Map layers

-  NDC 5
-  Water Area
-  Streets
-  Points of Interest
-  Landmark Areas
-  Pipeline/Power Line
-  Railroad
-  River
-  HS Districts
-  City Border