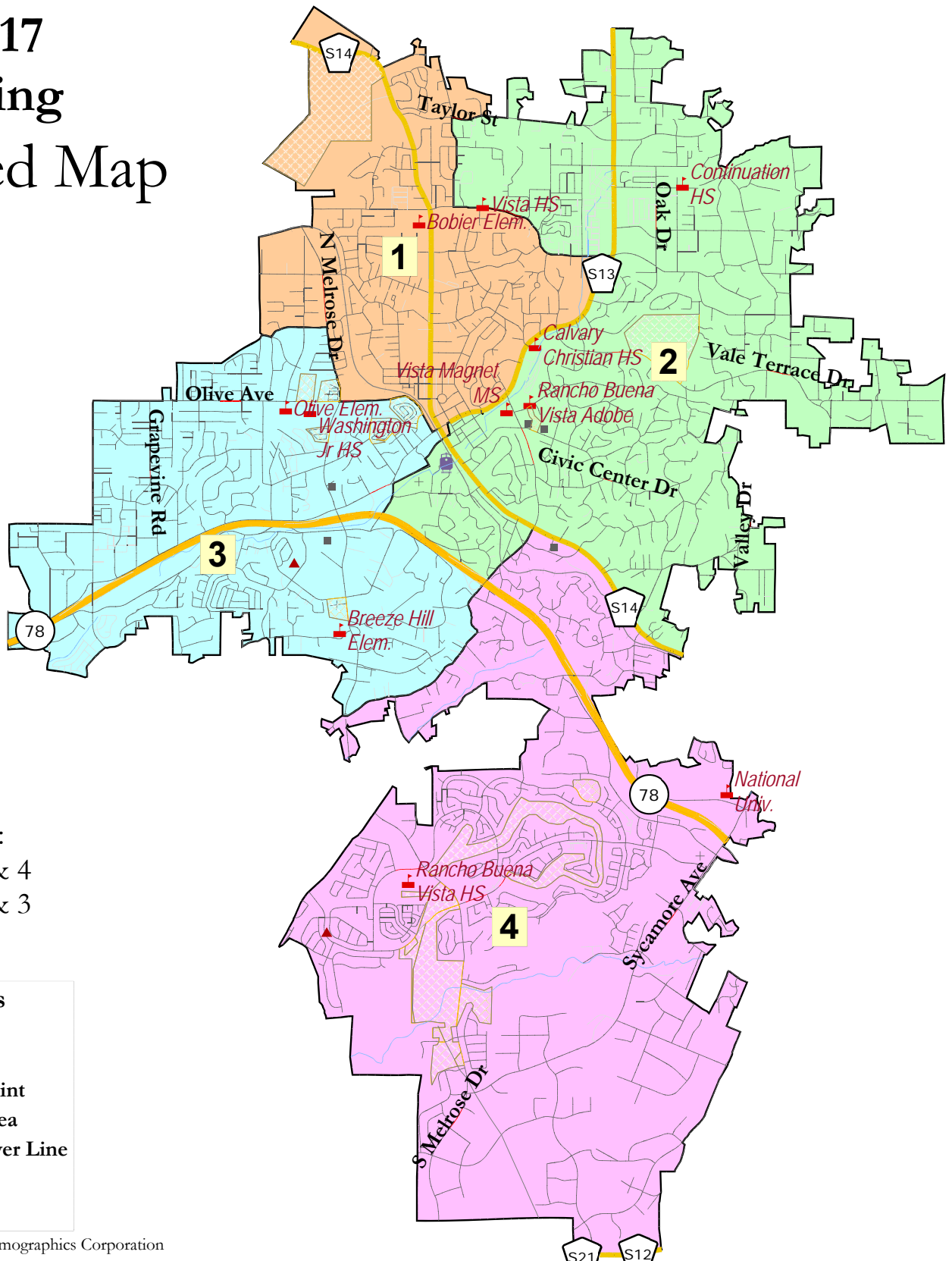









Vista 2017 Districting Adopted Map



Election Years:
 2018: Dists 1 & 4
 2020: Dists 2 & 3

- Map layers**
-  Adopted Plan
 -  Streets
 -  Landmark Point
 -  Landmark Area
 -  Pipeline/Power Line
 -  Railroad
 -  River