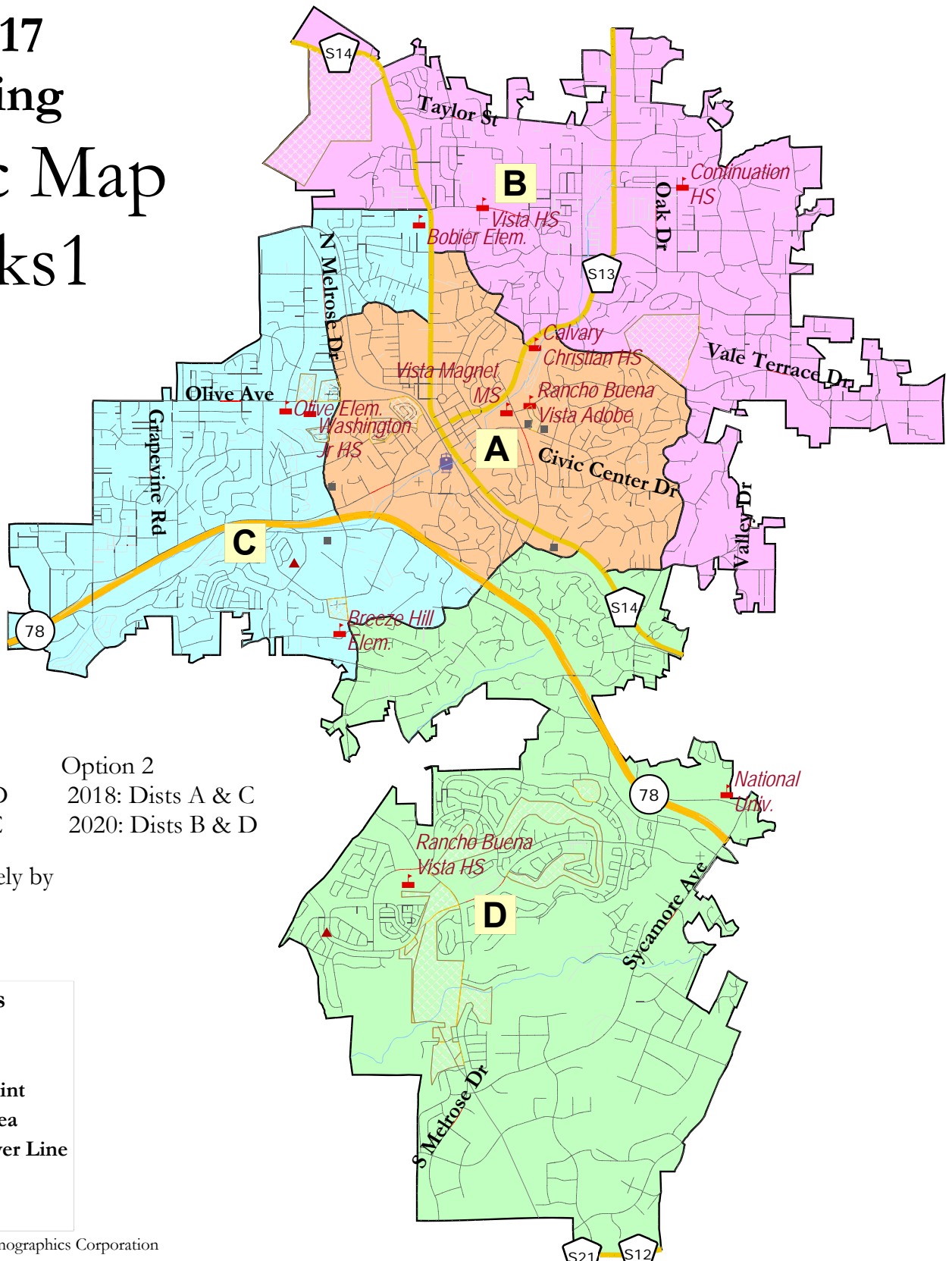


# Vista 2017 Districting Public Map SSpinks1



Election Years:

Option 1

2018: Dists A & D

2020: Dists B & C

Option 2

2018: Dists A & C

2020: Dists B & D








Submitted separately by

Sarah Spinks

Chad Spinks

Alexis Panchevre

## Map layers

-  SSpinks1
-  Streets
-  Landmark Point
-  Landmark Area
-  Pipeline/Power Line
-  Railroad
-  River