

City of Rancho Cucamonga 2016 Public Participation Districting Kit

Printed Contents (in the Acrobat PDF file)

1. This information and instruction page.
2. Listing of criteria for district development.
3. Summary of City demographics.
4. Map with total population by population unit.
5. Map with population unit ID numbers.
6. Listing of demographic elements by population unit (to be used with item 5).
7. Three Population Unit maps on which to mark and submit proposed plan(s).

Electronic Contents (in the Microsoft Excel file)

1. A worksheet providing instructions on how to use the file.
2. A worksheet containing a data listing of demographic elements by population unit, with a blank column for district number entry.
3. A summary worksheet showing the demographics for each entered district and for any remaining unassigned area(s).

Instructions

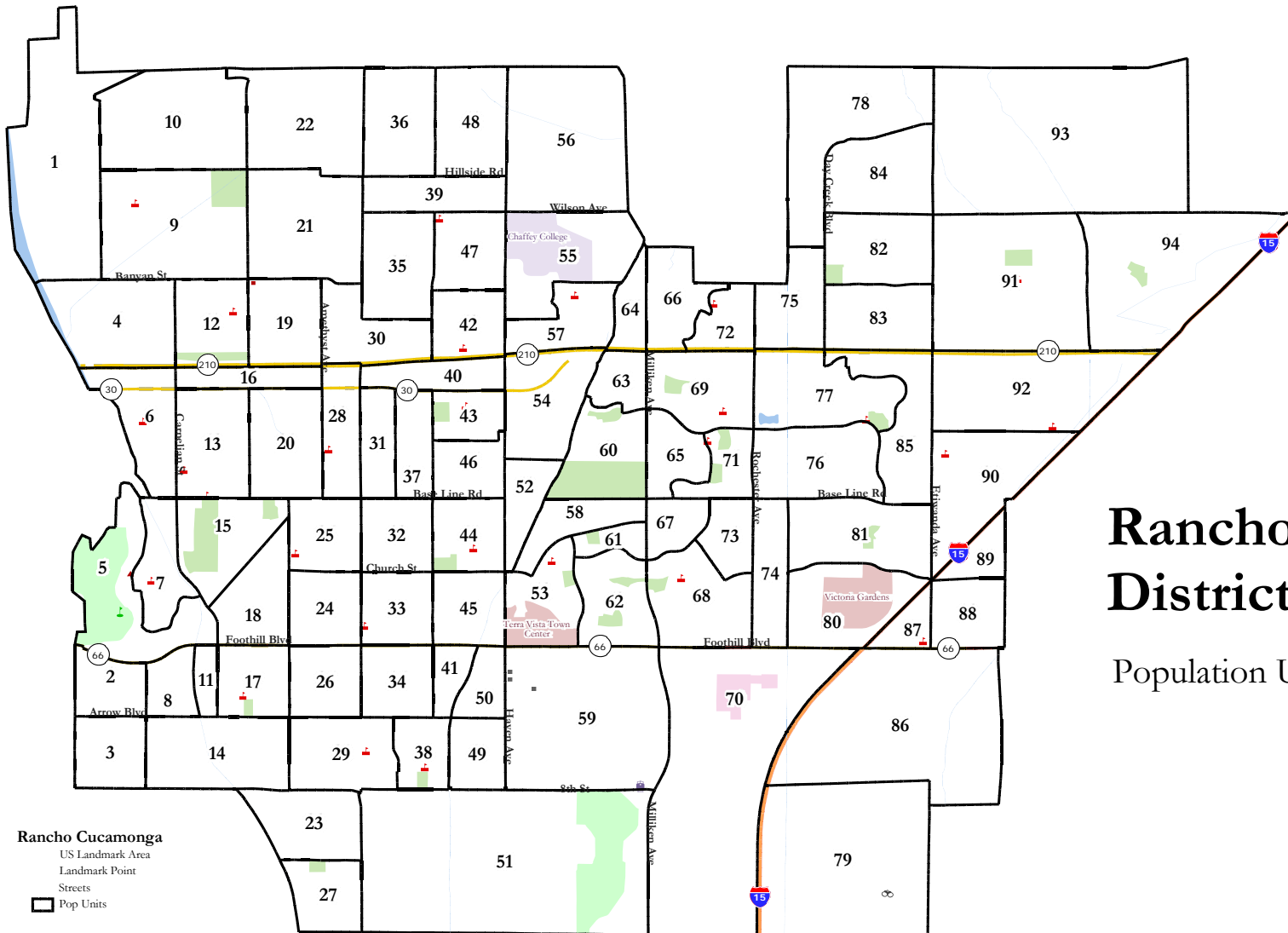
1. Use the maps with the total population counts printed on them to aggregate the population in the population units to develop four council districts that are equal in population. An ideal district population is 41,317 persons (the total population of the City – 165,269 – divided by the number of council districts in the plan [four]). To be within the absolute maximum deviation of 5 percent of the ideal, each district must contain between 39,251 and 44,383 people.
2. Be careful not to split unnecessarily any obvious community of interest. Use the thematic maps and your knowledge of communities to identify these areas.
3. We encourage, but do not require, you to include an explanation of the goals, emphasis, and/or key communities of interest you focused on in developing the proposed plan.
4. **Paper submission:** Transfer your final map lines to a citywide map of population units using a thick black marking pen. Do not submit colored maps, as they will not fax, unless you can scan and email them. Submit your map to the City's consultant, National Demographics, by mail (PO Box 5271, Glendale, California, 91221) or by fax (818-254-1221).
5. **Electronic submission:** email the Excel file containing your district assignments to djohnson@NDCresearch.com.
6. If you have any questions, please contact Douglas Johnson, NDC consultant, at (310) 200-2058.

Rancho Cucamonga 2016 Redistricting Criteria

1. Each Council District shall contain a nearly equal population as required by law; and
2. Council District borders shall be drawn in a manner that complies with the Federal Voting Rights Act and avoids racial gerrymandering; and
3. Council Districts shall consist of contiguous territory in as compact form as possible; and
4. Council Districts shall respect communities of interest as much as possible; and
5. Council District borders shall follow visible natural and man-made geographical and topographical features as much as possible; and
6. District borders shall be designed, insofar as this does not conflict with Federal or State law, to provide for an orderly transition to a district based system as existing incumbent terms naturally expire.

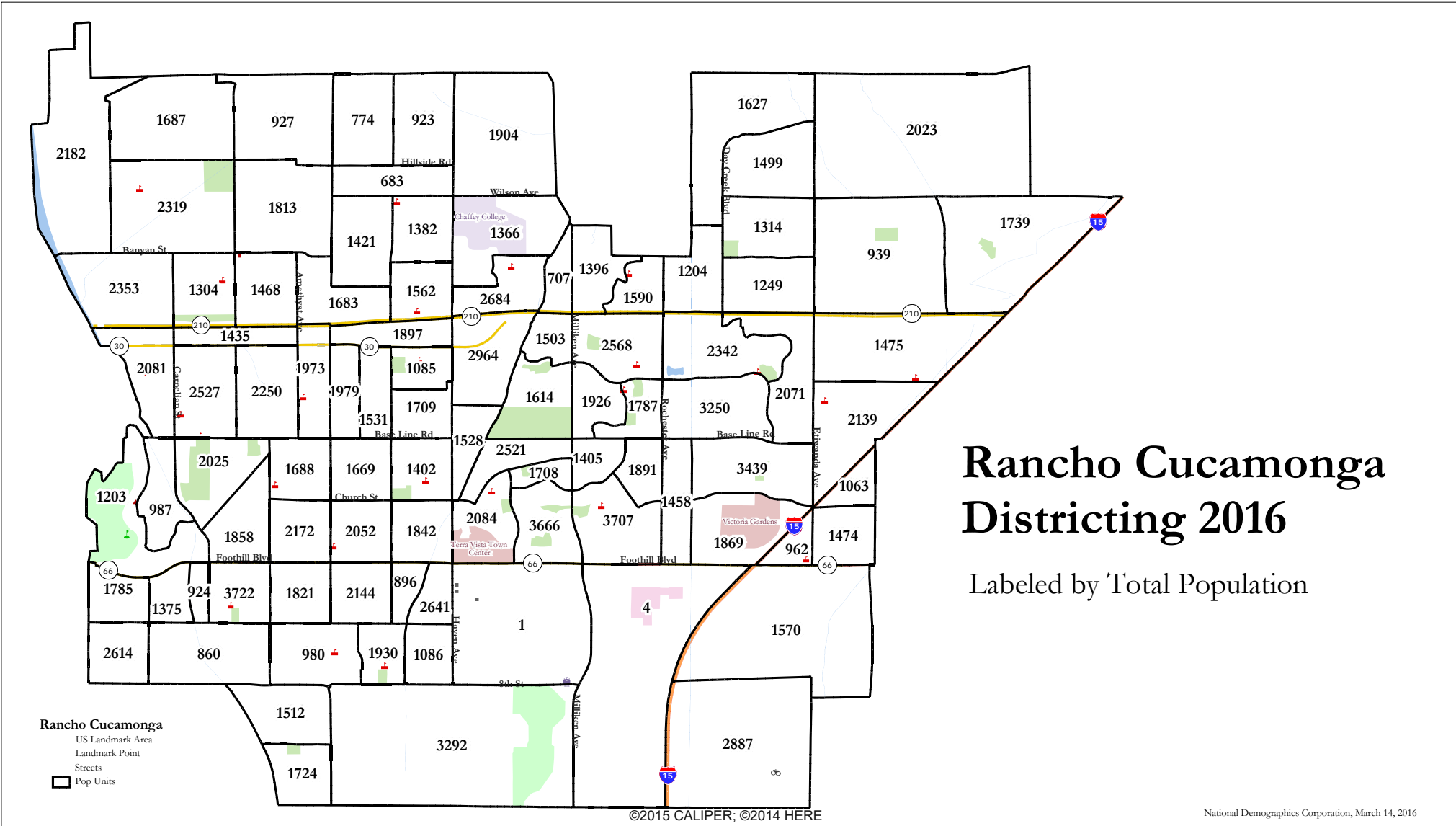
City of Rancho Cucamonga					
Race/Ethnic Profile	Count	Percent	ACS Profile	Count	Percent
Total Population	165,269		ACS Total Population	170,501	
Latino	57,688	35%	Age 0 - 19	46,764	27%
NH White	70,572	43%	Age 20 - 60	100,540	59%
NH Black/African-American	15,450	9%	Age 60+	23,198	14%
NH Native American	880	1%	Age 65+	15,255	9%
NH Asian-American	18,431	11%	Immigrant	34,820	20%
NH Pacific Islander	504	0%	Age 5+	160,028	
NH Other	542	0%	Speaks English at home	105,551	66%
NH Multi-Race	1,202	1%	Speaks Spanish at home	31,517	20%
Voting Age Population total	122,719		Speaks an Asian language at home	13,793	9%
VAP Latino	39,076	32%	Speaks other language at home	9,168	6%
VAP NH White	56,455	46%	Speaks English only "well" or less	18,038	11%
VAP NH Black/African-American	11,335	9%	Age 25+	110,895	
VAP NH Native American	692	1%	Age 25+, no HS degree	10,209	9%
VAP NH Asian-American	13,742	11%	Age 25+, HS degree (only)	65,787	59%
VAP NH Pacific Islander	339	0%	Age 25+, bachelor degree (only)	22,015	20%
VAP NH Other	337	0%	Age 25+, graduate degree (only)	12,885	12%
VAP NH Multi-Race	743	1%	Households	55,482	
Citizen VAP total	114,493		Income \$0-25k	7,105	13%
CVAP Latino	37,977	33%	Income \$25-50k	9,725	18%
CVAP NH White	53,333	47%	Income \$50-75k	10,260	18%
CVAP NH African-American	10,871	9%	Income \$75-200k	24,315	44%
CVAP NH Asian-American	10,913	10%	Income \$200k+	4,076	7%
CVAP Other (incl. Nat. Amer. & Pac. Isl.)	149	0%	Housing units	57,877	
Voters Casting Ballots (Nov. 2012)	62,448		Vacant	2,395	4%
Latino voters	16,021	26%	Occupied	55,482	96%
Asian-Surnamed voters	1,988	3%	Rented	20,094	36%
Filipino-Surnamed voters	926	1%	Owned	35,388	64%
Voters Casting Ballots (Nov. 2014)	30,441	36%	Single-Family	41,128	71%
Latino voters	6,535	21%	Multi-Family	16,749	29%
Asian-Surnamed voters	872	3%			
Filipino-Surnamed voters	401	1%			
Voter Registration (Nov. 2014)	84,523				
Latino Reg	24,196	29%			
Asian-Surnamed Reg.	3,450	4%			
Filipino-Surnamed Reg.	1,401	2%			

Sources: 2010 Census, California Statewide Database, and the 2009-2013 American Community Survey.



Rancho Cucamonga Districting 2016

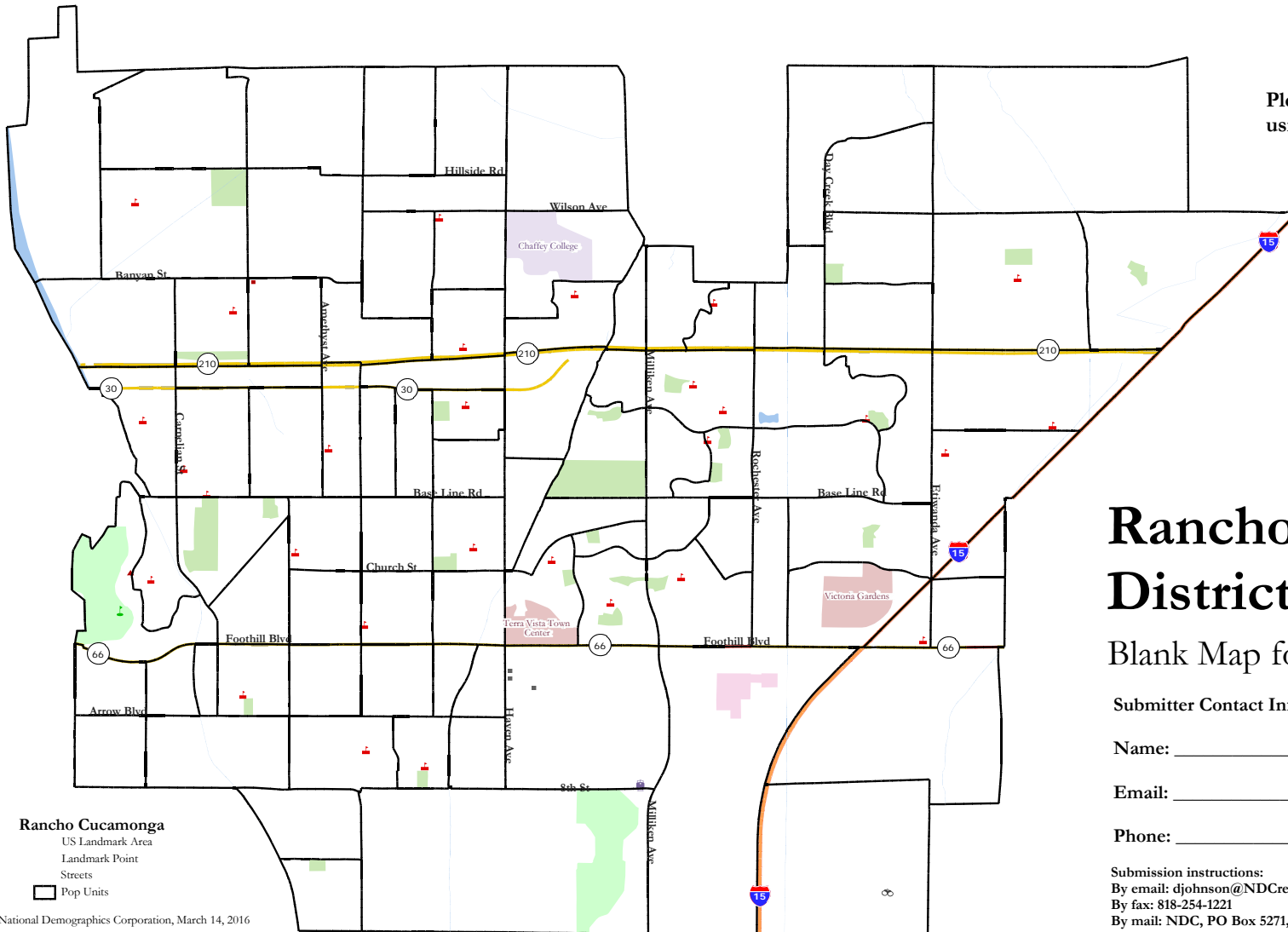
Population Unit Labels



District	Pop	Total Population					Voting Age Population					Citizen Voting Age Population					Nov. 2014 Registration				Nov. 2014 Voters			
	Unit	Tot. Pop.	Hisp	NH Wht	NH Blk	NH Asn	total	Hisp	NH Wht	NH Blk	NH Asn	tot	Hisp	NH Wht	NH Blk	NH Asn	tot	latino	asn	fil	tot	latino	asn	fil
	1	2,182	480	1,451	80	147	1,669	319	1,166	58	112	1,275	270	848	12	120	1,460	213	40	10	685	72	13	6
	2	1,785	1,045	474	155	89	1,276	673	398	119	70	1,274	675	245	295	59	746	358	20	7	233	94	4	0
	3	2,614	1,820	313	303	129	1,771	1,166	262	203	105	1,205	660	340	150	25	932	550	27	11	213	110	7	4
	4	2,353	641	1,452	106	122	1,840	444	1,187	87	98	1,956	584	1,254	9	108	1,638	345	39	32	743	135	12	22
	5	1,203	273	816	36	61	945	185	681	24	42	645	110	485	10	20	770	140	11	4	379	45	1	1
	6	2,081	832	1,068	56	79	1,532	542	855	39	66	1,853	691	1,021	36	52	1,166	368	11	13	444	108	1	5
	7	987	367	432	64	96	731	240	365	46	60	545	170	315	20	0	515	123	9	2	224	30	0	0
	8	1,375	445	613	95	211	1,110	327	548	75	150	849	290	468	30	57	741	171	23	24	269	36	5	11
	9	2,319	527	1,543	91	121	1,775	377	1,210	71	92	1,495	260	1,150	35	35	1,530	224	49	6	741	82	17	2
	10	1,687	379	1,122	48	100	1,334	258	938	37	80	1,535	305	845	155	210	1,212	204	33	4	572	60	9	0
	11	924	369	326	121	82	670	242	260	89	66	510	105	311	55	38	389	125	7	3	107	26	3	1
	12	1,304	342	856	38	43	1,044	238	725	31	36	1,038	176	828	10	16	903	188	9	9	420	64	6	4
	13	2,527	853	1,320	159	159	1,861	577	1,028	113	117	1,610	655	750	150	45	1,399	379	29	10	520	107	7	2
	14	860	402	262	84	93	625	266	213	62	75	481	235	182	25	28	338	135	13	3	104	31	4	0
	15	2,025	804	1,029	85	72	1,540	554	838	67	54	1,635	595	825	150	65	1,163	388	18	13	396	101	2	1
	16	1,435	484	723	138	68	1,174	338	654	107	57	1,191	361	694	57	56	600	151	7	4	194	51	1	2
	17	3,722	1,729	1,169	476	244	2,667	1,140	912	351	186	2,080	620	919	375	72	1,438	525	23	18	403	123	11	3
	18	1,858	670	973	34	136	1,389	436	788	28	107	1,625	525	1,055	20	25	1,027	327	28	11	367	88	12	4
	19	1,468	422	898	59	61	1,182	300	767	44	54	1,191	258	862	17	28	1,065	277	15	7	446	81	3	4
	20	2,250	747	1,237	59	167	1,695	499	987	44	130	1,985	470	1,160	150	185	1,287	369	42	13	524	123	8	6
	21	1,813	396	1,134	92	167	1,368	268	905	63	115	1,458	373	897	20	158	1,147	214	39	10	569	84	8	4
	22	927	210	543	38	125	735	145	453	32	95	575	154	301	6	114	646	109	35	2	322	47	8	1
	23	1,512	750	459	152	128	1,082	492	367	112	96	1,112	577	386	69	65	922	347	87	37	255	80	14	10
	24	2,172	856	1,000	109	163	1,605	561	806	72	138	1,115	350	615	20	130	1,116	331	45	7	365	81	7	2
	25	1,688	639	886	65	56	1,331	465	737	58	49	1,254	390	740	105	15	965	348	26	13	362	116	12	2
	26	1,821	994	600	107	99	1,321	653	490	85	76	1,067	454	440	100	68	905	419	15	6	289	112	6	1
	27	1,724	510	342	181	642	1,271	352	279	123	489	1,126	413	294	76	329	739	278	70	30	205	64	12	8
	28	1,973	666	954	187	117	1,622	489	856	150	90	1,743	495	922	218	102	977	265	18	9	408	78	12	4
	29	980	682	145	87	45	702	466	120	65	36	892	711	170	10	2	428	270	3	8	130	73	0	2
	30	1,683	528	893	96	139	1,261	367	710	68	100	1,241	421	687	10	123	993	257	23	10	443	87	6	3
	31	1,979	628	1,030	164	138	1,544	428	860	127	112	1,497	494	773	160	67	1,104	267	26	9	416	83	9	5
	32	1,669	586	880	67	118	1,268	401	710	51	93	1,514	518	764	53	179	974	318	25	11	346	82	5	3
	33	2,052	753	968	209	92	1,576	512	811	156	77	1,623	689	732	92	110	1,142	348	29	12	404	99	5	4
	34	2,144	1,010	808	164	128	1,682	740	676	131	111	1,520	505	820	135	60	867	325	14	19	237	75	0	5
	35	1,421	325	950	43	72	1,089	223	749	32	59	1,219	377	685	88	30	1,006	200	25	11	422	68	9	1
	36	774	144	550	22	52	629	99	465	15	44	469	105	309	3	53	517	80	28	8	242	33	10	2
	37	1,531	447	881	126	43	1,167	314	705	92	38	1,186	330	719	87	49	931	230	16	7	369	58	7	2
	38	1,930	1,239	341	186	110	1,307	802	269	126	80	1,199	819	252	74	55	718	419	6	6	176	86	1	2
	39	683	158	394	12	106	524	108	319	9	80	584	150	316	3	110	425	66	23	6	199	27	8	2
	40	1,897	746	774	190	133	1,323	463	597	134	91	1,318	543	568	180	26	870	246	23	8	257	47	9	4

District	Pop	Total Population					Voting Age Population					Citizen Voting Age Population					Nov. 2014 Registration				Nov. 2014 Voters			
	Unit	Tot. Pop.	Hisp	NH Wht	NH Blk	NH Asn	total	Hisp	NH Wht	NH Blk	NH Asn	tot	Hisp	NH Wht	NH Blk	NH Asn	tot	latino	asn	fil	tot	latino	asn	fil
	80	1,869	562	783	207	279	1,499	414	677	154	227	1,293	324	737	92	140	537	154	39	23	149	34	9	5
	81	3,439	952	958	394	1,088	2,378	634	679	258	774	1,867	496	739	153	478	1,359	406	104	52	395	99	20	12
	82	1,314	375	566	144	203	866	228	396	99	129	871	290	373	86	121	625	181	41	16	213	46	9	5
	83	1,249	392	477	169	178	864	260	341	121	122	846	323	326	87	109	805	233	53	20	274	60	11	7
	84	1,499	380	651	178	269	1,094	257	504	135	184	1,146	358	445	159	183	811	183	97	18	318	61	25	6
	85	2,071	710	1,041	125	161	1,525	483	819	85	117	1,436	587	638	116	87	1,204	391	30	20	435	99	9	6
	86	1,570	834	334	264	79	1,059	529	274	165	50	1,080	318	493	214	55	681	302	12	2	111	51	1	0
	87	962	437	240	164	95	686	294	184	119	66	542	230	200	71	41	242	78	14	13	71	20	3	3
	88	1,474	476	451	181	347	1,020	302	339	121	247	1,073	434	295	127	217	555	179	33	30	163	46	7	7
	89	1,063	349	222	134	311	738	215	167	104	222	792	309	145	109	195	542	175	32	30	159	45	7	7
	90	2,139	735	577	316	461	1,534	486	442	212	369	1,636	698	385	222	325	1,079	368	95	28	357	112	11	8
	91	939	219	533	72	107	699	142	423	52	75	682	168	417	34	64	564	134	25	10	235	40	6	1
	92	1,475	479	677	136	172	1,056	320	524	93	113	1,099	452	457	92	99	880	244	31	6	375	69	6	2
	93	2,023	485	1,141	182	176	1,441	324	838	125	130	1,475	451	740	148	130	1,330	303	66	21	568	102	20	5
	94	1,739	546	705	109	349	1,172	323	520	82	229	1,142	381	513	53	195	1,000	237	43	18	418	70	12	3

Please draw your proposed map lines using a thick dark-colored pen.



Rancho Cucamonga Districting 2016

Blank Map for Proposals

Submitter Contact Information (Optional):

Name: _____

Email: _____

Phone: _____

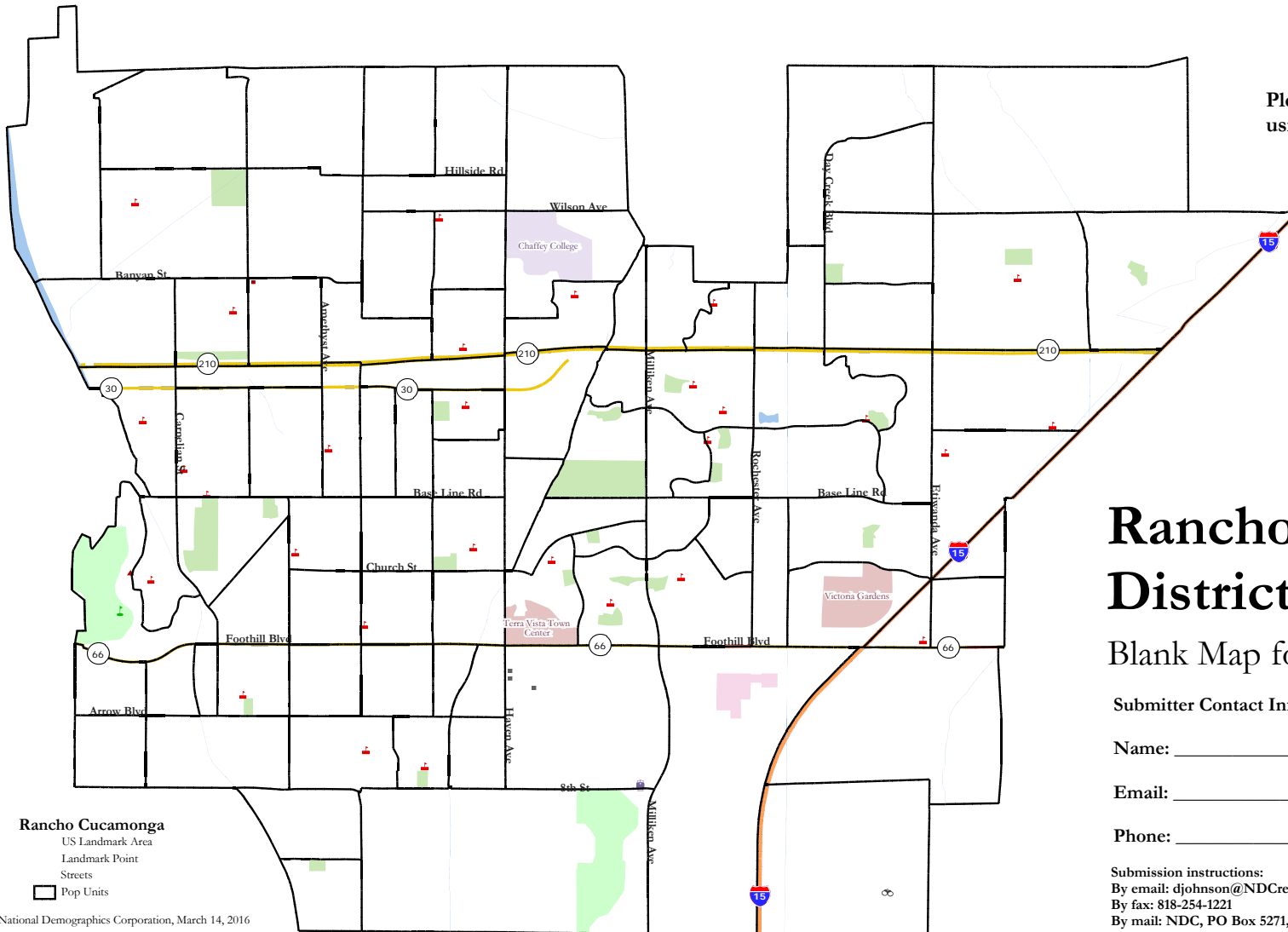
Submission instructions:

By email: djohnson@NDCresearch.com

By fax: 818-254-1221

By mail: NDC, PO Box 5271, Glendale, CA 91221

Please draw your proposed map lines using a thick dark-colored pen.



Rancho Cucamonga Districting 2016

Blank Map for Proposals

Submitter Contact Information (Optional):

Name: _____

Email: _____

Phone: _____

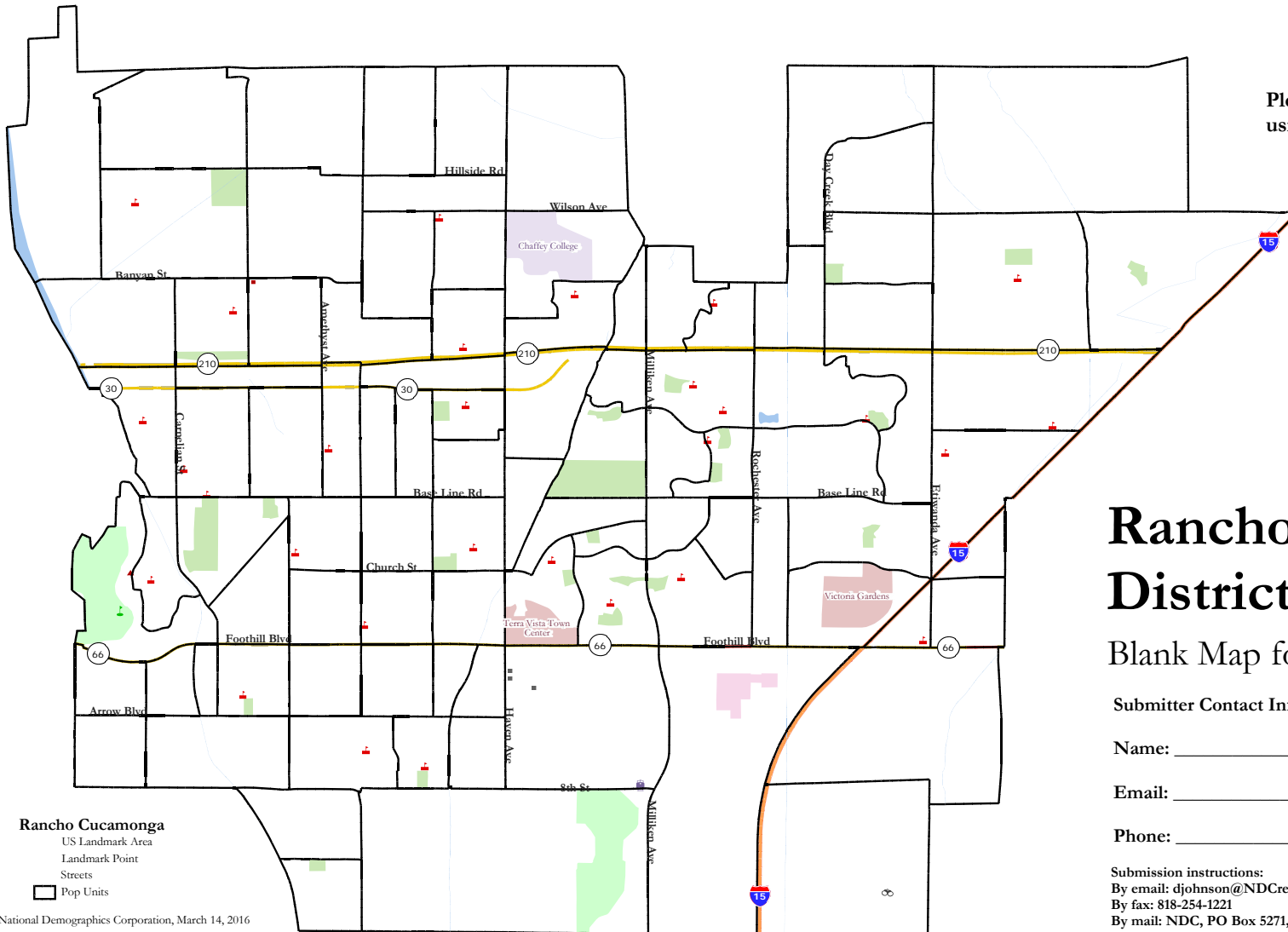
Submission instructions:

By email: djohnson@NDCresearch.com

By fax: 818-254-1221

By mail: NDC, PO Box 5271, Glendale, CA 91221

Please draw your proposed map lines using a thick dark-colored pen.



Rancho Cucamonga

- US Landmark Area
- Landmark Point
- Streets
- Pop Units

National Demographics Corporation, March 14, 2016

Rancho Cucamonga Districting 2016

Blank Map for Proposals

Submitter Contact Information (Optional):

Name: _____

Email: _____

Phone: _____

Submission instructions:

By email: djohnson@NDCresearch.com

By fax: 818-254-1221

By mail: NDC, PO Box 5271, Glendale, CA 91221