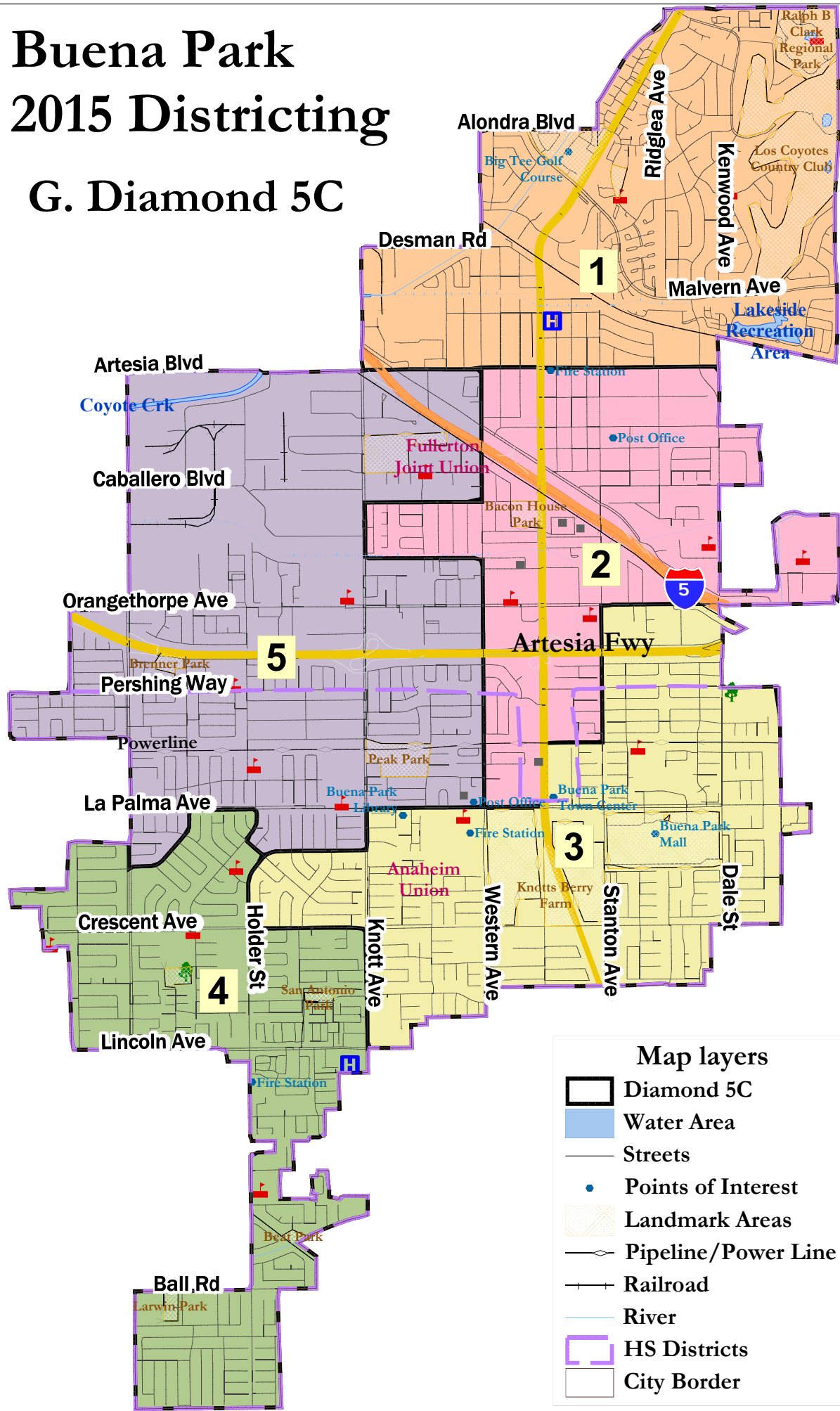











Buena Park 2015 Districting

G. Diamond 5C



Map layers

-  Diamond 5C
-  Water Area
-  Streets
-  Points of Interest
-  Landmark Areas
-  Pipeline/Power Line
-  Railroad
-  River
-  HS Districts
-  City Border