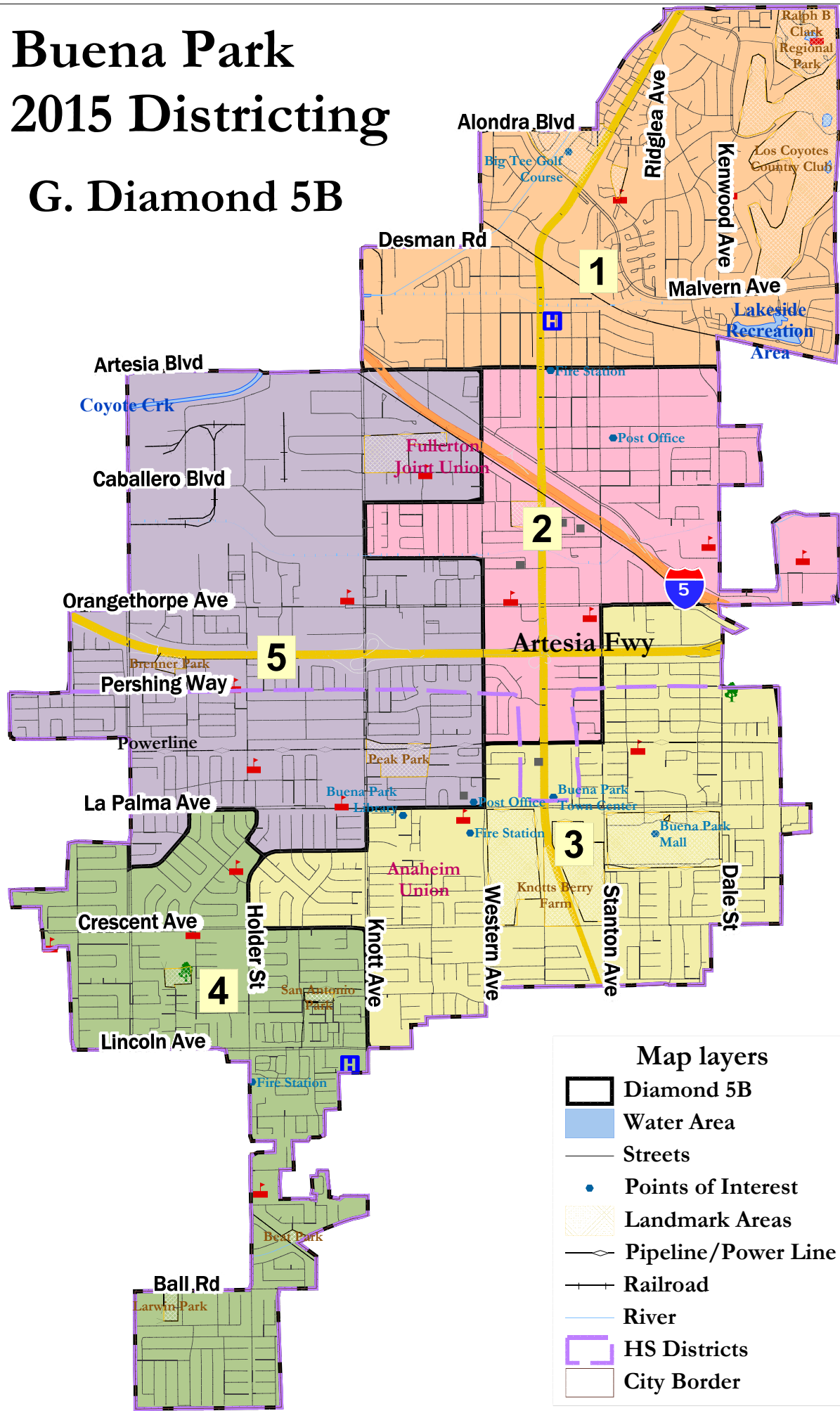












# Buena Park 2015 Districting G. Diamond 5B



**Map layers**

-  Diamond 5B
-  Water Area
-  Streets
-  Points of Interest
-  Landmark Areas
-  Pipeline/Power Line
-  Railroad
-  River
-  HS Districts
-  City Border